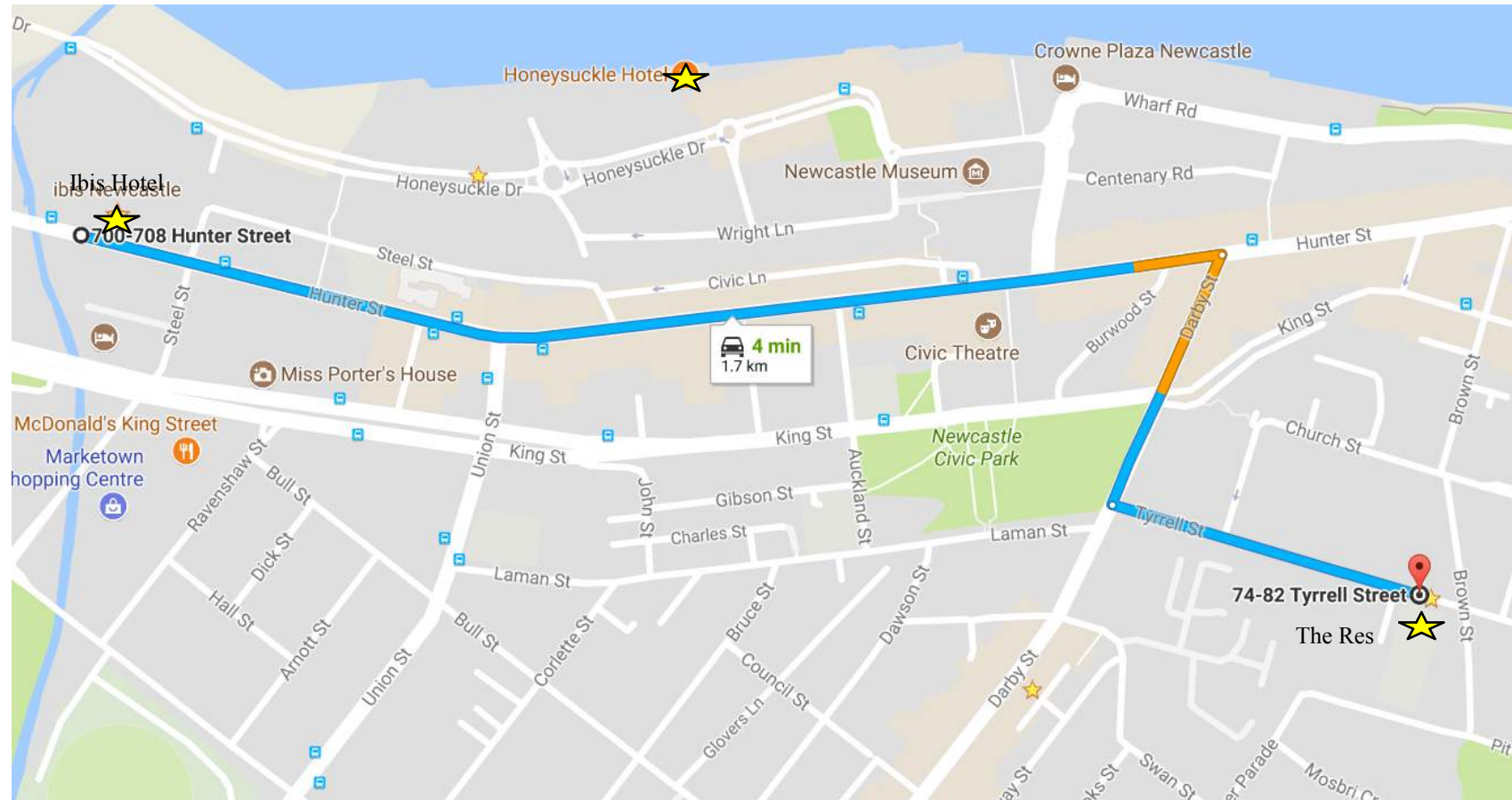


DYRSL CAMERA CLUB - NEWCASTLE WEEKEND - 16/17 SEPTEMBER 2017

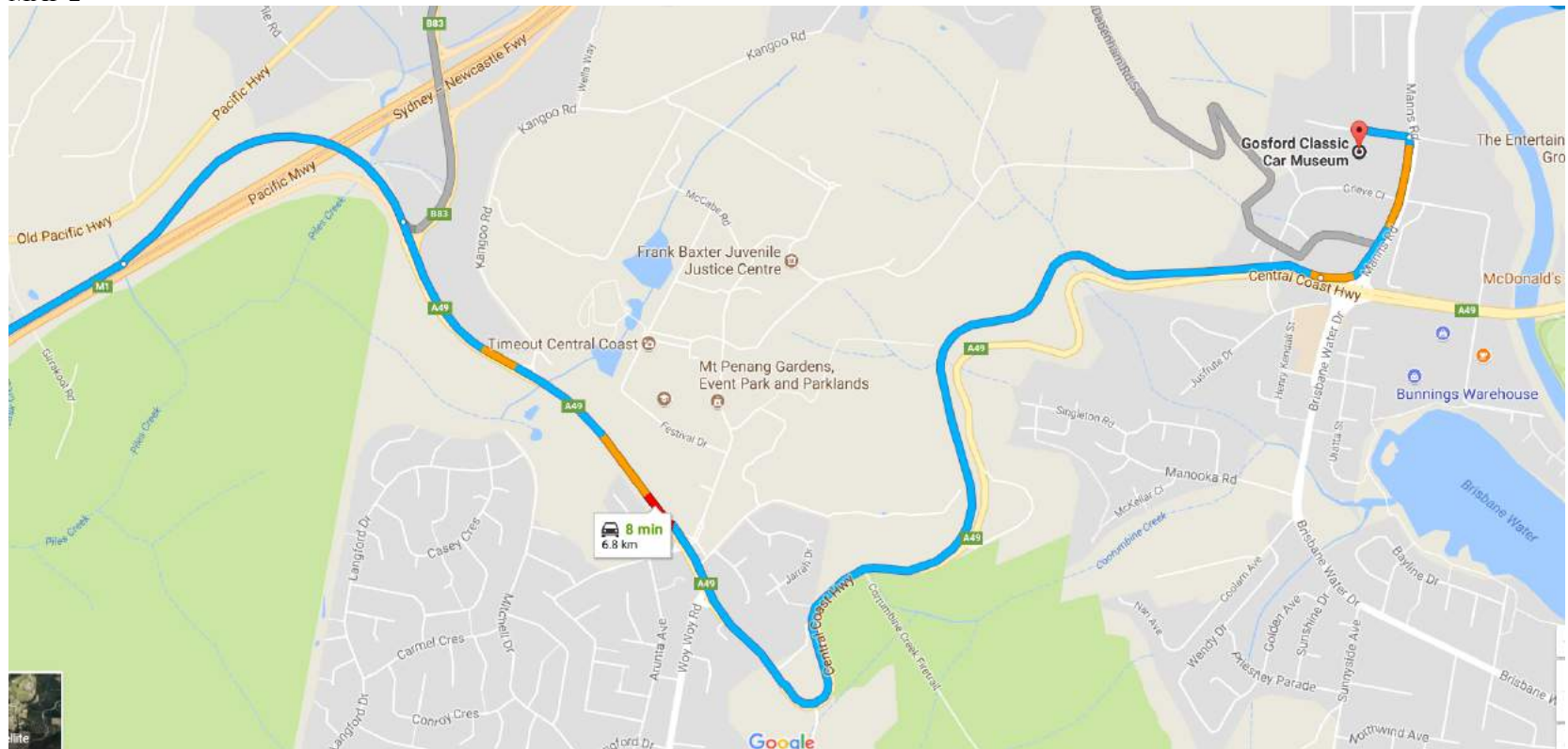
MAP 1



The Res, Tyrrell St, The Hill, Newcastle.

Coming from Sydney on the M1, take the Newcastle exit and follow the signs into Newcastle CBD. Continue past the Ibis Hotel, turn right on Darby St and left onto Tyrrell St. The Res is a fairly obvious, drab, large brick building on your right near Brown St.

MAP 2



Gosford Classic Car Museum

3 - 13 Stockyard Place West Gosford .

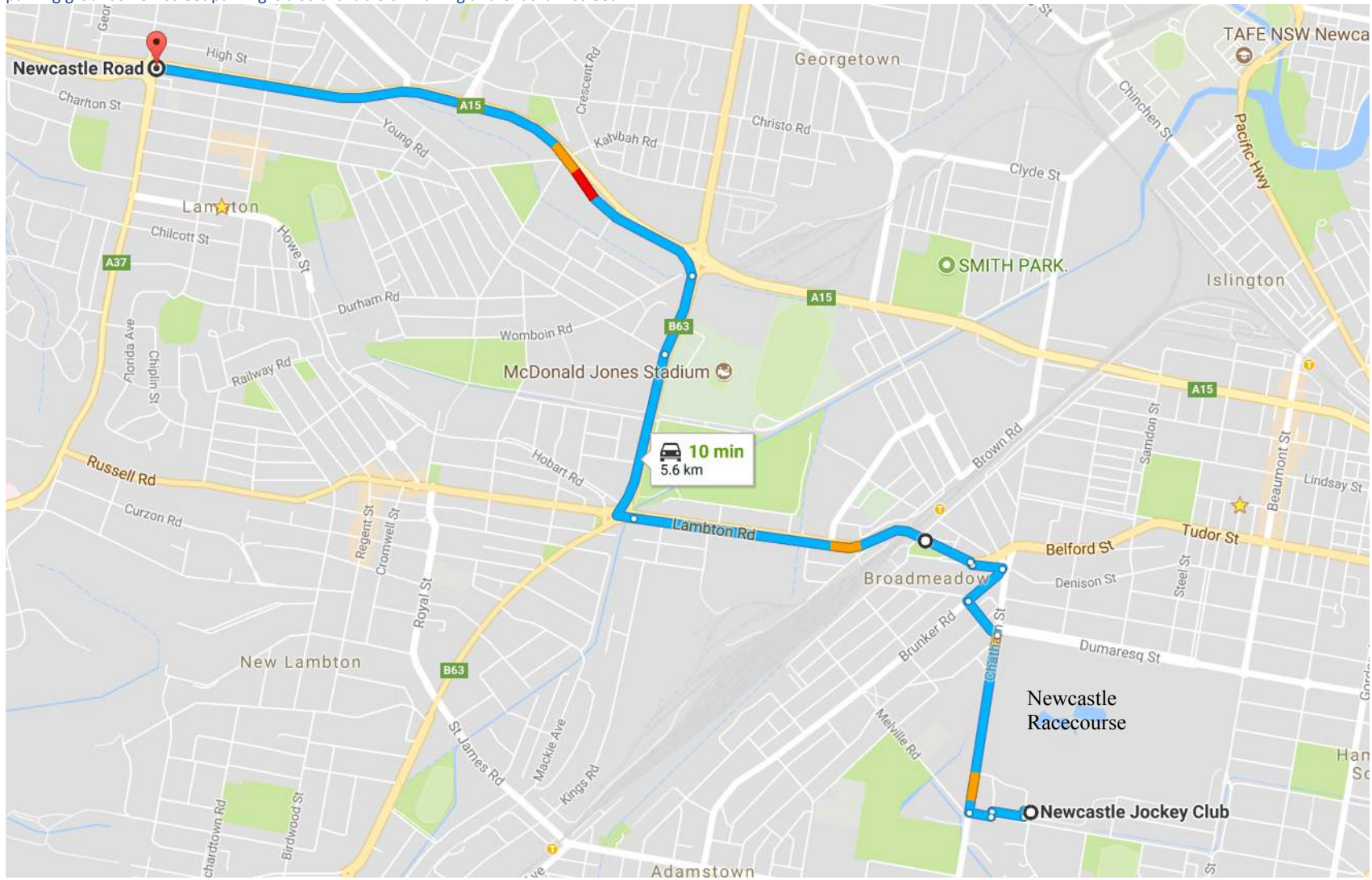
Take Gosford exit off the M1 and follow signs to Gosford. Turn left on Manns Rd, then left on Stockyard Place.

Tickets available at the door

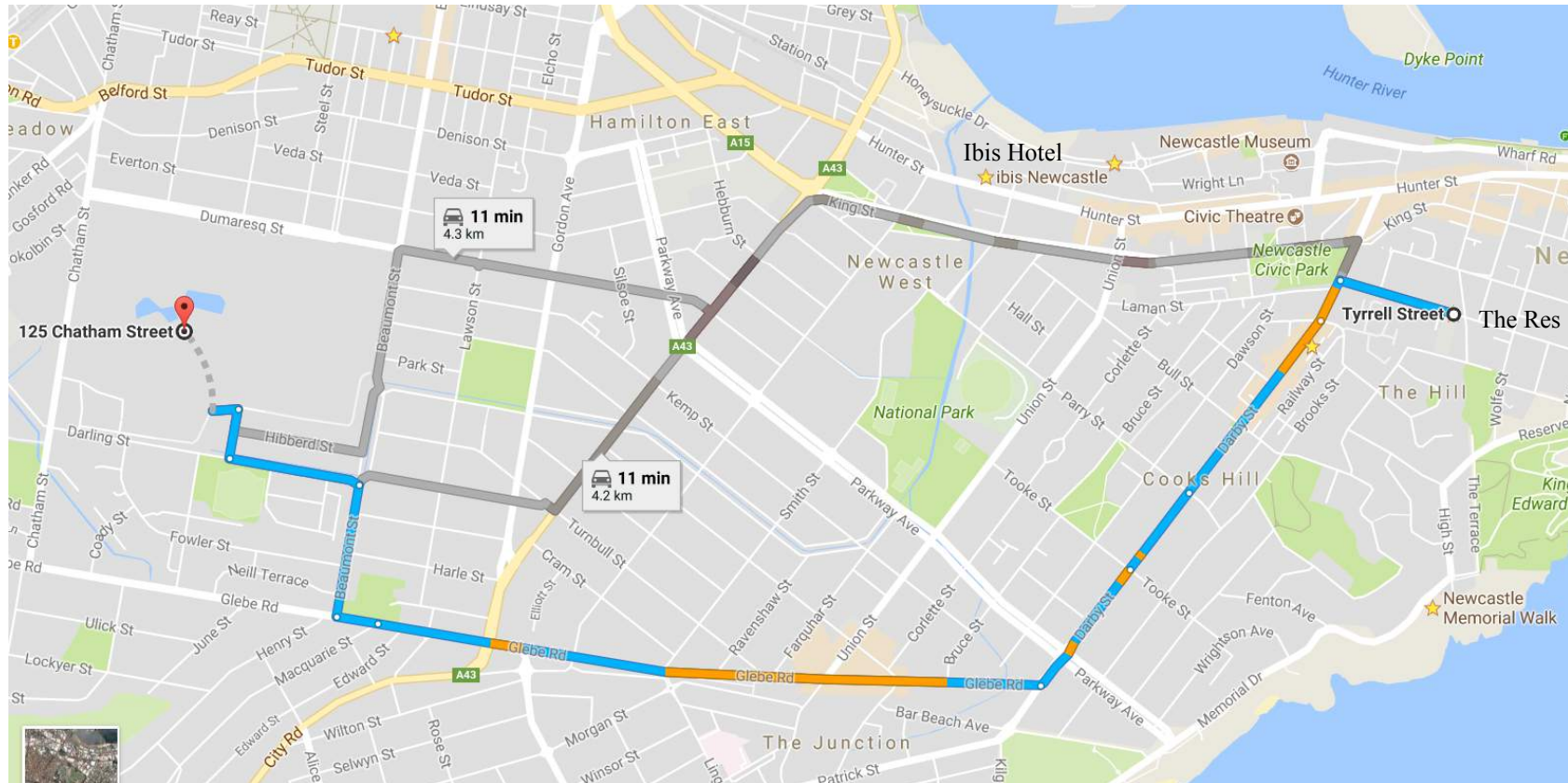
MAP 3

Newcastle Racecourse is accessed from Darling Street, Broadmeadow - just 3km outside of Newcastle's CBD.

Members coming from From Sydney or Gosford, take the Newcastle exit off the M1 and follow the signs to Newcastle CBD. At Hamilton North, turn right on Turton Rd at the signs to the Sports Centre, and then left on Lambton Rd towards Chatham St. Carpark access is from Darling St. Newcastle Racecourse offers over 300 complimentary parking spaces within their parking grounds. On street parking is also available on Darling and Chatham street.



MAP 4

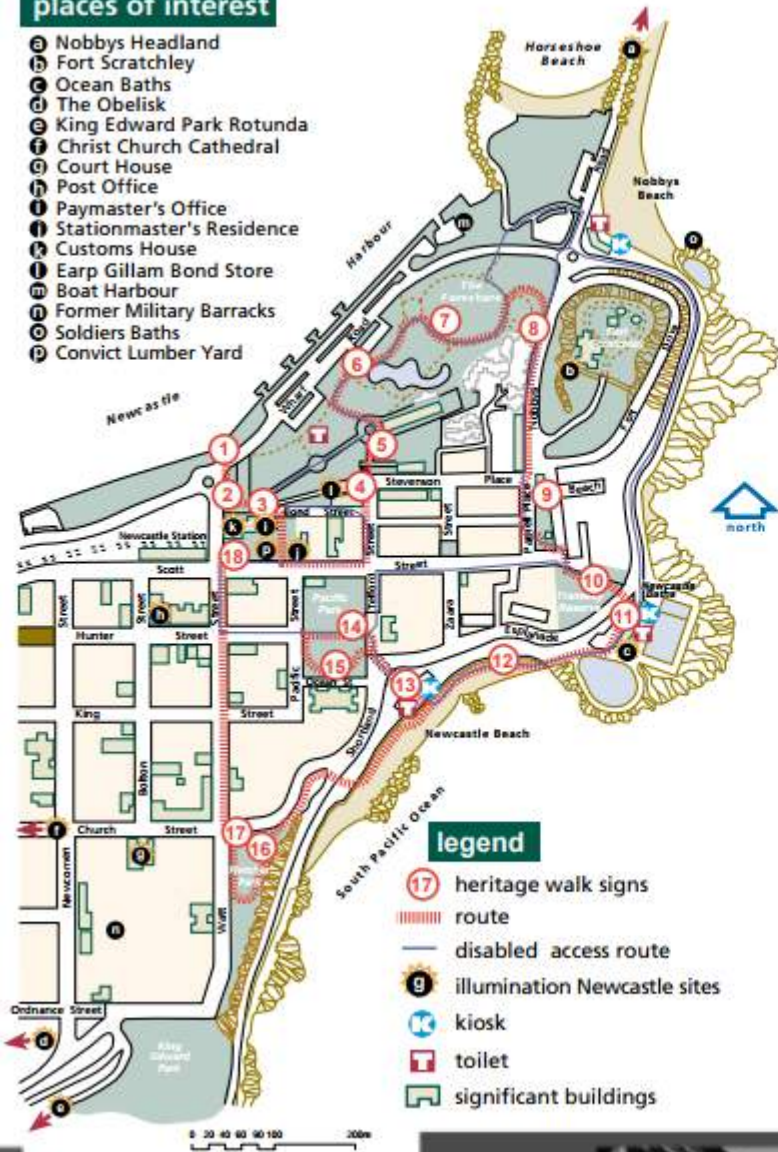


Members coming to the Racecourse from The Res.

Also returning to the Ibis Hotel from the Racecourse.

places of interest

- Ⓐ Nobbys Headland
- Ⓑ Fort Scratchley
- Ⓒ Ocean Baths
- Ⓓ The Obelisk
- Ⓔ King Edward Park Rotunda
- Ⓕ Christ Church Cathedral
- Ⓖ Court House
- Ⓗ Post Office
- Ⓘ Paymaster's Office
- Ⓚ Stationmaster's Residence
- Ⓛ Customs House
- Ⓜ Earp Gillam Bond Store
- Ⓝ Boat Harbour
- Ⓟ Former Military Barracks
- Ⓠ Soldiers Baths
- Ⓡ Convict Lumber Yard



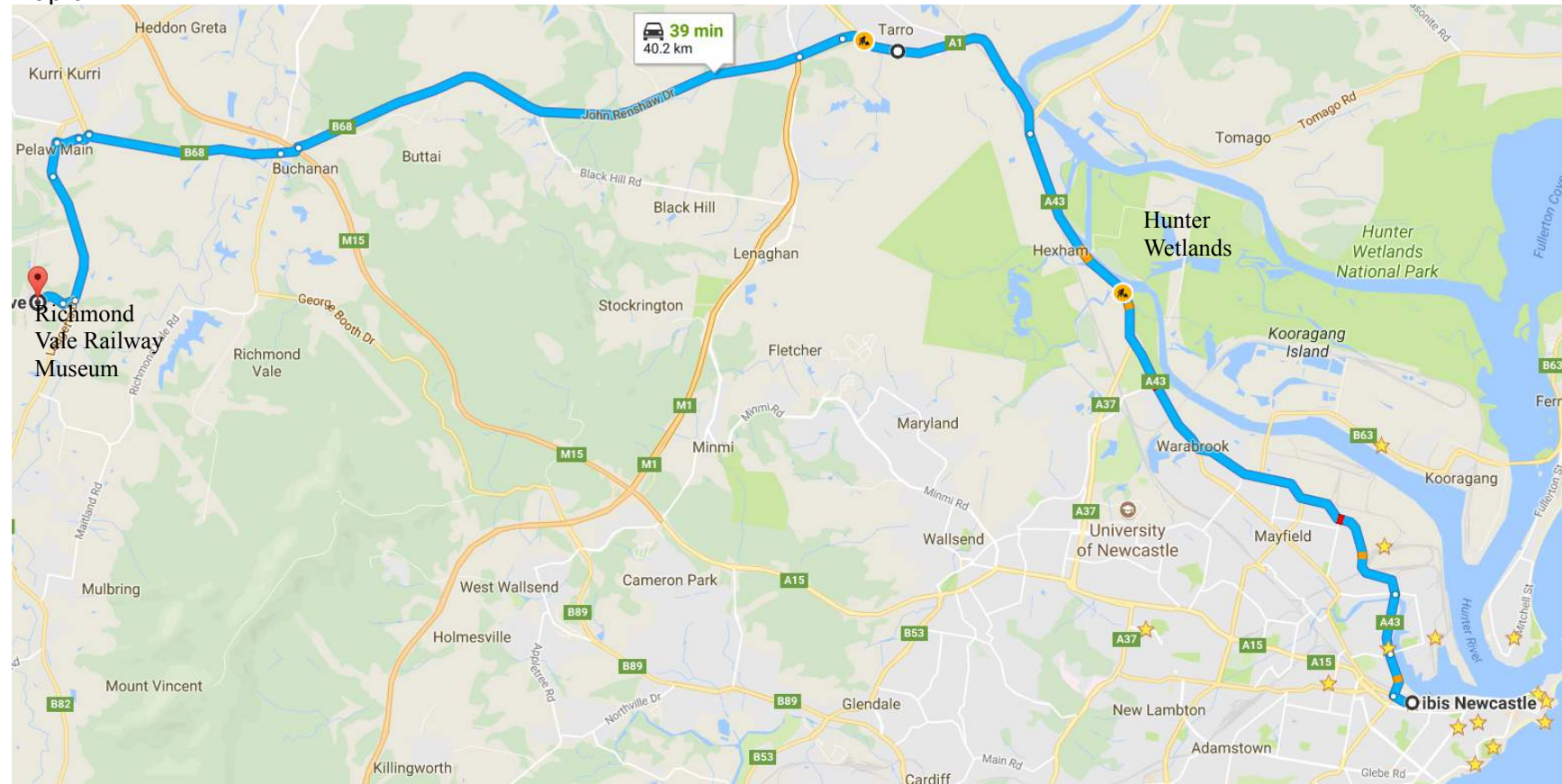
The Newcastle East Heritage Walk leads from the site of the Watt Street wharf ①, along Watt Street ②, turning past the front of Customs House ③ into the Convict Lumber Yard, left into Scott Street then on into Newcastle East residential and warehouse precinct ④. At Stevenson Place, the Jean Perrett stairs lead to the former rail marshalling yards ⑤ and old commercial wharf area ⑥. The pre-European indigenous inhabitants, the Awabakal people's custodianship of the estuarine foreshore is acknowledged ⑦ as the Walk passes the site of the former Power Station, and on to Nobbys Road ⑧. Macquarie Pier can be explored from here and the ocean promenade can be followed around Fort Scratchley to the Newcastle Ocean Baths.

The Walk continues along Nobbys Road south towards Parnell Place ⑨ and the old gaol site ⑩. Several of Newcastle East's streets can be visited from here before continuing down to Newcastle Ocean Baths ⑪. A promenade leads around to Newcastle Beach ⑫, then at the surf pavilion the walk crosses the former Shortland Park ⑬ and via the subway, reaches Pacific Park ⑭ and the Royal Newcastle Hospital ⑮. Returning to the beach, the Shortland Esplanade is followed to Fletcher Park ⑯. After noting the historic precinct of upper Watt Street ⑰, the Walk descends down Watt Street, along which are numerous plaques marking the sites of several historic convict-era buildings. The Walk then reaches its final destination opposite Newcastle Train Station ⑱ completing the circuit.

Public toilets and refreshments are available at the Nobbys Beach Surf Pavilion, Newcastle Ocean Baths and Newcastle Beach Pavilion during swimming months, and refreshments are also available in cafes near Pacific Street area all year.

MAP 5 Newcastle East Heritage sites

Map 6



- Drive north along the Pacific Highway towards Hexham.
- Just before Hexham McDonalds (on the left at the lights), turn right across the Ash Island Bridge. There is a brown National Parks sign to indicate the bridge.
- Note there is also a different and more commercial Hunter Wetlands Centre at Shortland, not too far away on the other side of the Pacific Highway. Time limitations preclude doing both in the one morning.

MAP 7

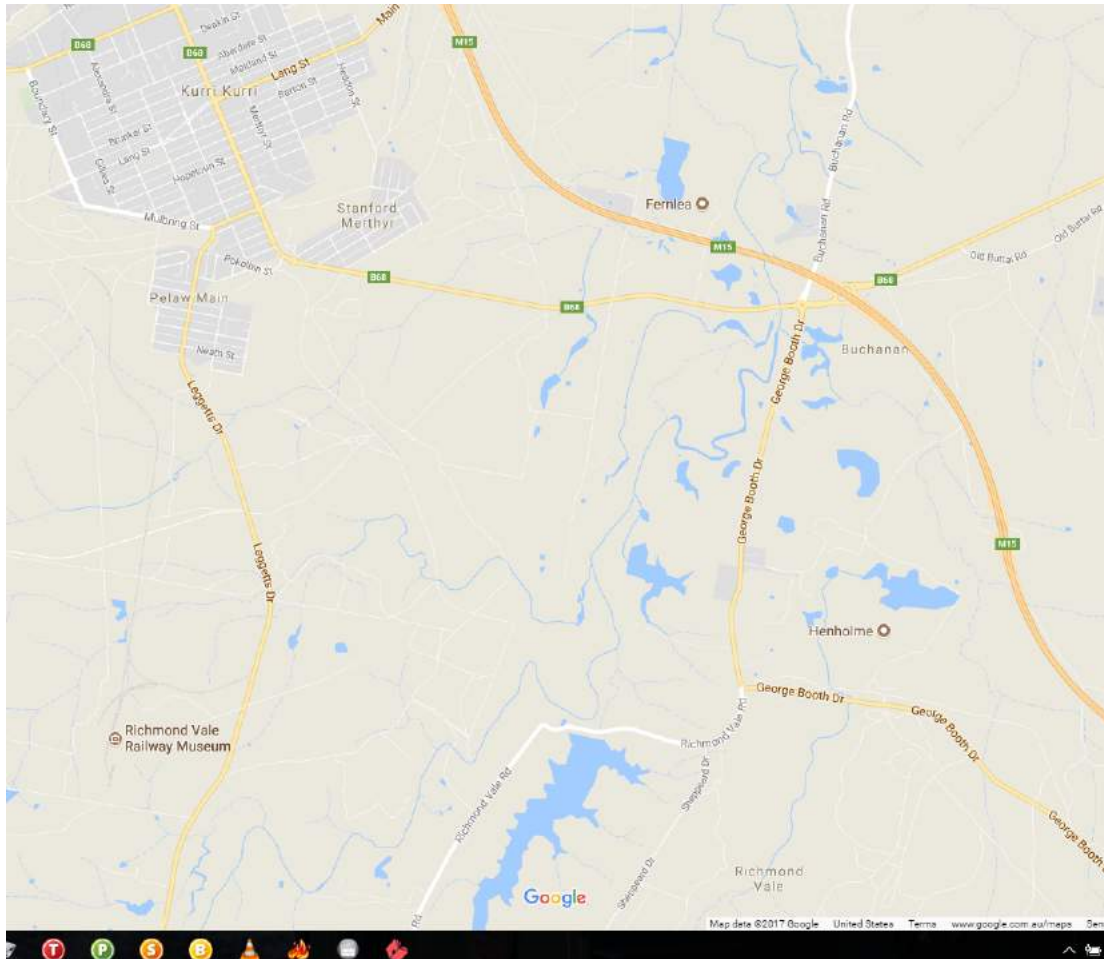
The Hunter Wetlands on Kooragang Island have a combination of drives and walks, with plenty of rainforest and marshland where you can get some exercise and go bird-spotting.

There are also a number of old buildings and massive electricity towers which have some photographic merit.

An alternative might be to find a nice quiet spot like Riverside Park to sit and just enjoy the scenery.



MAP 7



Hexham to Kurri Kurri

New England Hwy M15 from Hexham to Kurri turnoff, into Kurri, left on Leggetts drive and 4km south to Richmond Vale Museum sign on right.

